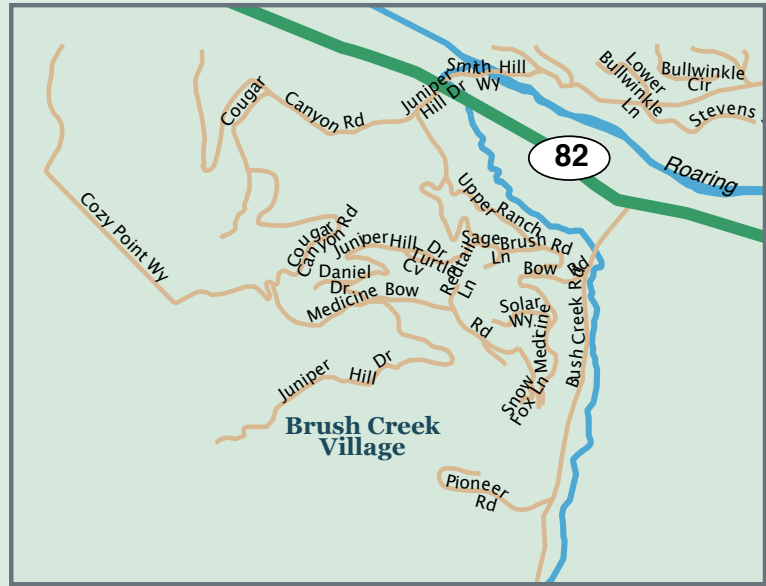


BRUSH CREEK

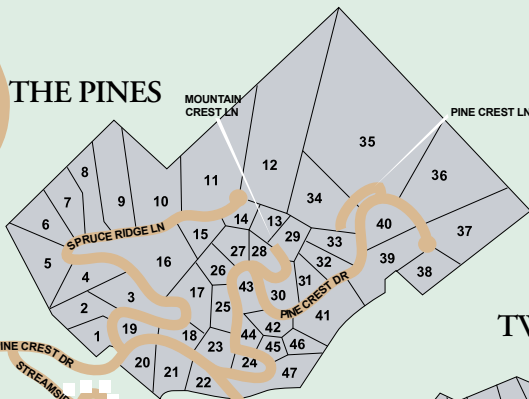


# Snowmass Village

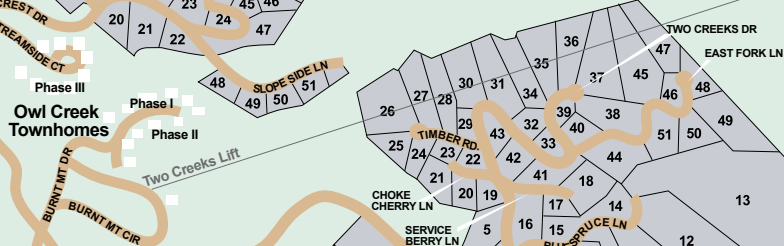
Long before miners discovered silver near Aspen and skiers discovered white gold powder on Snowmass Mountain, members of the Ute tribe inhabited the Brush Creek Valley. The Utes originally called the mountain "Cold Woman" because it was often hidden by clouds and was believed to be the source of bad weather. As the nearby Aspen mines grew, settlement encroached and by the 1890s ranchers and homesteaders began to move in. Today vestiges of this ranching heritage can be found throughout Snowmass Village, from the Little Red School house built in 1894 that is still used as a school today, to the Anderson Ranch Arts Center built in the historic Hoaglund ranch buildings.

Elevation 8,104 ft  
County Pitkin

THE PINES



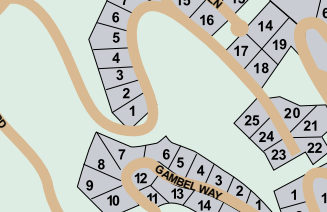
TWO CREEKS



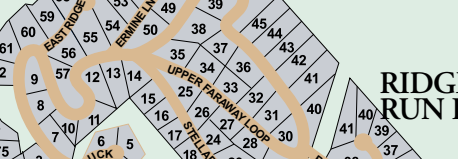
COUNTRY CLUB ESTATES



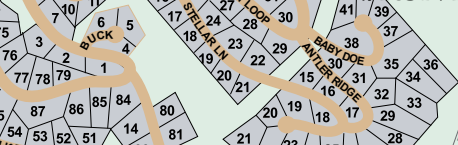
FOX RUN



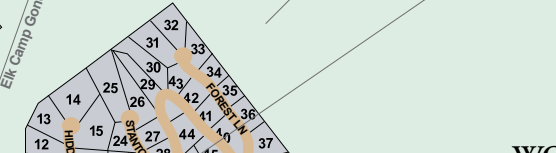
RIDGE RUN III



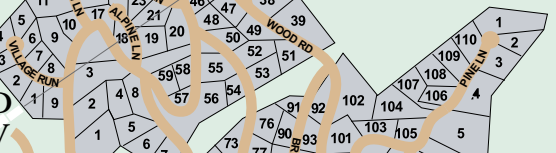
RIDGE RUN IV



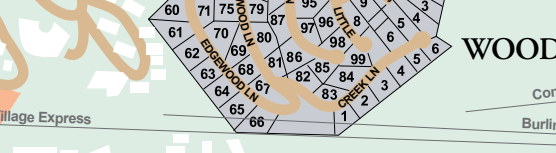
WOOD RUN I




WOOD RUN IV




WOOD RUN II



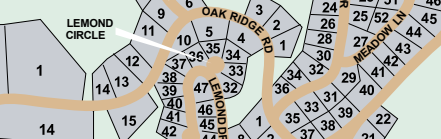
WOOD RUN III



THE CROSSINGS




WILD RIDGE I



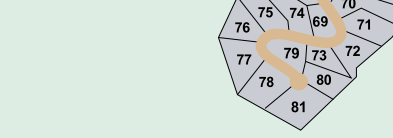
MELTON RANCH II



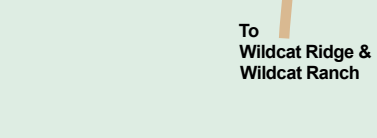
MELTON RANCH III



HORSE RANCH



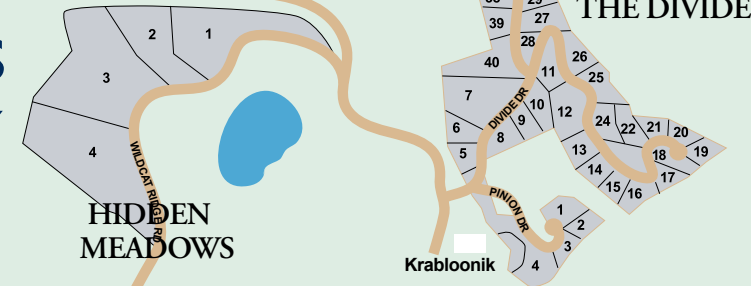
WILD OAK



Aspen Snowmass | Sotheby's INTERNATIONAL REALTY

SNOWMASS VILLAGE 970.923.2006  
50 Snowmass Village Mall | 207 Snowmass Village Mall

HIDDEN MEADOWS



Krabloonik