

















# 101 N Spring Street, Unit #202

Map Created on 11:57 AM 10/16/19 at <http://www.pitkinmapsandmore.com>



### Legend

-  State Highway
-  Road Centerline 4K
-  Primary Road
-  Secondary Road
-  Service Road
-  Full Address
-  Parcel Boundary
-  Rivers and Creeks
-  Continuous
-  Intermittent
-  River, Lake or Pond
-  Town Boundary
-  Federal Land Boundary
-  BLM
-  State of Colorado
-  USFS

### Notes

400.0 0 200.00 400.0 Feet

1: 2,400

WGS\_1984\_Web\_Mercator\_Auxiliary\_Sphere



THIS MAP IS FOR INFORMATIONAL PURPOSES. Pitkin County GIS makes no warranty or guarantee concerning the completeness, accuracy, or reliability of the content represented.