

# THE RANCH AT ROARING FORK - FISHING MAP



Carbondale, Colorado

Flown May 2007

MAP RENDERED : 4.1.21 - EDITION 1

## PONDS

LC - LAKE COLOROW  
 PP - PATTERSON POND  
 GP - GEORGES POND  
 CP - CONDO POND  
 HP - HUNTS POND

RP - RAINBOW POND  
 LCP - LOG CABIN POND  
 WTP - WEST TROPHY POND  
 MTP - MID TROPHY POND  
 ETP - EAST TROPHY POND







## LOCATIONS

01 - RANCH CREEK  
 02 - BARKING DOG RUN  
 03 - WALKING BRIDGE  
 04 - SURREY BRIDGE  
 05 - OLD WEIR BRIDGE  
 06 - KELSO BRIDGE  
 07 - TWIN BRIDGES  
 08 - LOWER SOPRIS

09 - BAILEY BRIDGE  
 10 - HEAD GATE  
 11 - KING FISHER BEND  
 12 - HUNTS RUN  
 13 - UPPER JAYKEES  
 14 - UPPER PASTURE BRIDGE  
 15 - UPPER NEW STREAM  
 16 - LOWER JAYKEES

17 - CORRAL BRIDGE  
 18 - MAINTENANCE BRIDGE  
 19 - MID NEW STREAM  
 20 - UPPER SPAWNERS RUN  
 21 - NEW STREAM CON'T  
 22 - LOWER SPAWNERS  
 23 - WEST HEAVY BRIDGE  
 24 - LOWER NEW STREAM BRIDGE

## LEGEND

HUNTS RUN - - - - -  
 KELSO DITCH - - - - -  
 SOPRIS CREEK - - - - -  
 JAYKEES - - - - -  
 NEW STREAM - - - - -  
 SPAWNERS RUN - - - - -  
 ROARING FORK RIVER - - - - -  
 RANCH BOUNDARY - - - - -  
 PARKING -   
 FISHING EASEMENT -   
 BOAT DROP -   
 NO FISHING -   
 KIDS FISHINGS -  (10 & UNDER)  
 NO VEHICLES -   
 VEHICLES ALLOWED - 